

Art Landscape Network Heritage of Atlantis

Vladimir Mikael



Art Landscape Network

Heritage of Atlantis

[Vladimir Mikael](#), 2014

cover collage by Vladimir Mikael

version 2

Artistic Resonant Landscape Network

The existence of Atlantis, the famous ancient civilization, had been reported by Plato 360th BC. Until recently, we have official no evidences about existence of such civilization described by Plato. In the matter of fact, Plato gave us valuable information about Atlantis in form of many descriptions and symbols, which are indeed documented by artifacts of many archaeological sites worldwide. Merging electrical engineering science, mythologies, and another traditional treasuries of different people, archaeological artifacts, knowledge of different languages, programmer techniques, and analysis skills, we have demystified the myth of Atlantis particularly but fundamentally. The results of these investigations are content of this paper.

We have rediscovered the huge artistic resonant landscape network, inherited from Art-Land-tis ancient civilization, which is probably older then 24 millenniums. The resonant landscape network, situated particularly in Europe, spreads over many countries, but also across the whole planet Earth. The purpose of the resonant landscape network is to allow for freshwater supply in wide area, among the others. The initial rediscovering has happen in Bosnia and Herzegovina, close to the capitol Sarajevo, nearby the city Visoko, by NATO forces. The group of huge pyramidal objects has been rediscovered, and the results of excellent organized archaeological excavation are available to publicity. After short time, another artificial mountain Rtanj has been rediscovered in Serbia. This discovering has initialized an investigation works, which have resulted in revealing of whole resonant landscape network, presented in cross regional area, and furthermore, allover the world. At this place, we are intending to explain in more details both, the results of an investigation as well as methodology which has been implemented on this purpose, which could be re-implemented again, wherever reparation work on global resonant landscape network, should take place.

The methods of analyzing the meanings of names and symbols, which originate of different mythologies, legends and ancient reports, using the languages of the Mediterranean region of people, who served as information keepers along many generations, has been implemented in brain storm way, selecting the results complementary to each other, contributing in this way to much better understanding a complete image. Since implemented methods are of fusion nature, expressed due to merging different disciplines together, their implication matches the fractal structure of global resonant landscape network, thus proved to be very efficiently. The pretty convenient idea, is to act particularly opposed to the lord cuckoo, who has divided the languages, once upon a time, with an aim to hide a valuable information from people along the generations, and to intentionally disturb the base of life, thus just in complementary, to implement particular merging of many different languages of

region, the far the better, together. Respecting all actual particular languages and folks tradition treasuries, as well as an keepers of these very valuable information of common significance, it would be possible to rediscover the lost original meanings of some names and symbols, and to significantly improve an understanding of remains of an ancient civilizations, with an aim to re-implement hidden inherited knowledge, in order to support abundance of life and harmony of love.

Shearing the knowledge instead of keeping it secretly, represents demystification of some occultist, elites traditions, which have been wrongly influenced a human unity, supporting selfishness, greediness, conflicts, destruction, terribly affecting all fundamental life supportable resources, hindering or even stopping the growth of life on large scale. These wrong methods and traditions, have to be replaced with better, already existing traditions, in order to better match an overall harmony, thus to allow to planet Earth to survive, along with all numerous species, capable to live near each other in harmony, and to ensure the abundance of life based on universal love, as binding force present across the universe.

Furthermore, the role of the fractal pyramidal building blocks, which could be found allover the world, is going to be explained in many details. The conclusion is that, the pyramids have not been designed to serve the death, but rather to support and allow an abundance of life, allover the world.

Additionally, it is explained how to read the meanings of the rules, of the resonant landscape network, in order to out figure the grammar implemented by Art-Land-tis builders of a global resonant network. An aim is to learn to reapply acquired knowledge, in order to repair or to extend the resonant landscape network worldwide, to improve for efficiency, providing freshwater, allowing for irrigation, food production, reforesting a devastating landscapes, thus supporting abundance of life in general. Just bear in mind, that the available tools, time, circumstances, working conditions, and accuracy of the sources of information, which has been applied, limit the results of this work. Using diverse scientific information, acquired by measurement made from an air, could significantly improve an overall accuracy, thus the results of researching.

Reforesting North Africa would stop the hurricanes to cause the huge damage in United States of America and the other countries in the region. We have knowledge how to realize this, and it is simpler then expected to be. Investment in this project could be very profitable, not only due to stopping damaging and waste caused by hurricanes, but rather concerning the matter of fact that, the huge devastated land surface is going to be reorganized, reforest, and revealed, to became the wellness resort, thus much more valuable in any case. There are many possibilities how to make the profitable business on land surface full of life, rather then on desert empty devastated landscape, in order to easy justify for investment.

Content

[Introduction](#)

[Nimrod](#)

[Atlantis](#)

[Labyrinth](#)

[Water](#)

[Rtanj](#)

[Balkans pyramids](#)

[Resonant buildings and the fresh water springs](#)

[Implementing the Art-Land-tis resonant methods](#)

[Example of revitalizing the Kornat islands](#)

[Example of revitalizing the Avalon](#)

[Declaration and gratitude](#)

[Links](#)

Introduction

All over the world, we could be witnesses of an existence of huge ancient monuments, such as numerous different kinds of pyramids among many others. The real purpose of these huge monuments remained hidden, of certain but yet unknown reasons, until recently. This was a source of misunderstanding, which many folds along the history, has caused the prejudices about presence of evil spirits, who reside within the pyramids, producing a bad luck and conflicts, which resulted in anger of affected people, they have of these reasons decided to destroy the holy temples, or in some cases to change their purpose to graves.

This work intends to show that such an objects, which have been built during the long period of time worldwide, have all together similar purpose, which could be recognized as intention of their architects to, at first place support the abundance of life. By merging the cognition, which originate in many different domains, such like natural science, metaphysics, different mythologies, along with diverse artifacts of many archaeological sites, and numerous folk legends, the light of awareness, which support the reasonable mind, could show us the real purpose of these resonant forms presented worldwide. The real purpose of these resonant forms, is to support the energy balance of the planetary protective electromagnetic shield, serving simultaneously as resonant elevators of an underground water streams, allowing them to flow against the gravity force toward the high peaks of the hills and mountains, then to outbreak at higher destinies, as new freshwater springs and to flow downstream, pulled by gravity force, irrigating the slopes of the hills and valleys underneath, allowing the vegetation to grow, and supporting an abundance of life, overall.

Once being understood, ancient strategies and applications could be reapplied on need worldwide, in all areas poor supplied with the freshwater. Indeed, many of areas poor supplied with freshwater has been ravaged, because of missing knowledge, or by cruel savage intention of unknown forces to demolish the harmony of resonant landscape network, and to turn the landscape reach by vegetation, into a devastated landscape. Unfortunately there are actually, too many examples of destroying the elementary balance worldwide, mostly caused by purely organized business, without to concern an overall ecological balance. Of this reason our planet and Mother Earth is rapidly dying, the number of life species decrease. We could stop this devastating together, while it is our holy duty, to preserve abundance of life on Earth, turning the planetary balance back, and in doing so, we could significantly improve for an overall prosperity, in very short period of time worldwide.

Atlantis remained in our memories, thanks to Plato, antic philosopher, who has had wrote about it, 360th BC, in two of his books Timaios and Kritias. At his early work,

Timaios, Plato has had described Atlantis ancient civilization to be organized as united states. At Kritias, Plato had underlined many folds an importance of understanding the history, to be description of real occurrences of the past, rather than any kind of imagination, collective dream, or mysticism, in order to serve the future generations to avoid repeating the failures of their ancestors. Just bear in mind that the history he had mentioned, we call mythology nowadays. The reason why the term mythology has been introduced for ancient history, lies in the matter of fact that, we couldn't find relationship between information stored in sagas of ancient history and the realm, due to missing evidences in role of milestones. On the other hand, we could be aware of worldwide spread habit of preserving an significant information, important for making appropriate decisions, passing on experiences, in doing so, along generations, thus increasing a chances for new generations to survive, due to avoiding a repeating of the same failures, done by ancestors. Understanding of message sent by Plato, is essentially for understanding, that many others legends and fairytales are also much more related to realm that it seems to be on the first sight of view, especially concerning angels forces, or elemental beings.

In empire of Atlantis, accordingly to Plato, have contributed north and east Africa, west Asia along with India and Europe, but accordingly to many evidences, Atlantis was an global civilization, a unity which remained in certain sense until recently. The main island had been situated behind the Pillars of Hercules, consisted of the network of channels in shape of labyrinth, which used to be built around the main hill situated in the middle of an island. This valuable message is contributing in grammar of Atlantis technology as one of essential principles.

The relation to the Crete is more then obviously, especially concerning the legend about the labyrinth and Minotaur the cannibal, who was combined as half a man and half a bull. Let us remember at this place, to the Hindu's holy caws, which are respected till recently as sacred, while every caw could supply with milk one human family, along the years. Let us remember to the golden calf, the symbol of the Sun, established by the biblical hero Nuon or Nimrod, also well known as Dios-Nizos, Hebrew (Er-braeu on German) who had established the cult of wine like a life supported food, founder of empire which had included at least the same areas as Atlantis described by Plato, having one of his thrones at Baalbek, the capitol of Lebanon, famous also upon the huge megaliths, remained from unknown ages. Thus we could easily understand the overall presence of almost incredible congruence, not only concerning the description of Atlantis.

Nimrod

Nimrod, Nibrod, or Nivrod are just different transcriptions of one and the same name, which has been introduced by implementing different scripts, or different languages along the time. For example, the crowns V and B are very often replaced to each other, being identical in Etruscan, the source of both Latin and Cyrillic, and newer Latin alphabet. Let us remember that Etruscan empire consisted of similar territories as the Nimrod's empire, which had been reestablished by Hercules, then followed by Alexander the Great. Etruscan, or Eta-Russ are founders of pre-antic advanced civilization, which had lasted between 20th and 10th century BC. The carrier of this pre-antic civilization, are well known under many different names, remained as written evidences founded at the huge land surface, because they have build an empire as an union of many different people and kingdoms, as it had been described in Kritias, by Plato about Atlantis, many hundreds of years later. It should be clear that Eta-Russcan were also well known as Pelazgians, or Pan-Yonians, as excellent sailors, who have had established so called thalassokratia, or thalassocracy, the government over the waves. Although, it is obviously that, there is about the see water waves, in the light of knowledge which has been remained hidden to our cognitive minds, the thalassocracy means also the government using an ancient standing wave technology, which is going to be explained in this work in more details later. Let us briefly remember to God Rod, who has had four sons, the founders of four people groups: As, Ras, Russ and Vela Russ, accordingly to Slavic mythology, they all have white skin color, representing the Jahvets children. Here is about the bible's people grounder Yaphet, whose name could be derived from JHVH, Jehovah, tetragrammatron, in form of life giving cross, the unity of elementary life forces as the ground of Life at all. Although, the mentioned names are seemingly different, they obviously have a same root, thus shearing the same source.

It is evidently that, the crown B or Beta, which means Buki, Bog, Got, has been turned to V as Vita, which means the Life. The reason for this reform lies in the matter of fact that, some invisible forces which claimed to be Gods, have been appeared on Earth, and started to serve to death, killing the human beings, causing the conflicts and wars, and destruction of any kind, turning in opposite the previous established and wide spread service to overall life, and harmony with love, accordingly to many different sources, such as it is mentioned in Bible, in Exodus.

Just to reiterate, some specie, which probably have had arrived from outer space on Earth, thus of Heavens origin, but of suspicious morality, incapable for living in harmony, supposedly a kind of reptiles, have had been abused their position and technology, produced a conflict between Eve and Adam, then introduced the hell instead of harmony with Havens, and finally have had proclaimed themselves to be a Gods – Exodus, Old Testament. Accordingly to further information, of Biblical but

also many other different sources, this specie, sharing an properties with cuckoo, could be responsible for introducing all of these high destructive, parasitic cuckoo species, allover the world, causing till recently huge damage to overall global harmony. Thereby, all parasitic species based on cuckoo have to be removed at once. Their time is out.

The reform in Greece alphabet, turning Beta in Vita, has been introduced accordingly to the official sources, at 14th century AC. The missing phoneme B has been replaced by the combination of double consonants MP, which were often reinterpreted as single crown M, or even as single P, since unusual combination MP of phonetic alphabet was not legible, to nobody whom the reform in alphabet remained unknown. This is evidently in many cases, such as geographic names in wide region, like for instance Srem, Sirmium one of the capitols of Roman Empire, with original names Srb and Sirbijum. The letter combination SRB is anagram, introduced by Hercules as his own nickname Srb-on. Using Azbuka which is the name of pre-Cyrillic Etruscan alphabet, constructed of spelling of first two letters, very similar to old Greek alphabet, as decryption key of hidden meanings of symbols, such as in case of names, the meaning of Herakles' nickname decrypted results in Syla-Rech-Bog means Power-Word-God with meaning The Power of the Word of God. The suffix ON which means HE, is very usual for many ancient masculine gender names, such as in case of Agamemnon. Decrypted, by using the method of spelling in Etruscan alphabet, Od-Nab means From Haven. The crowns, thus capitols were spelled in the manner of many other linear scripts. Many different interpretations of the basic anagram SRB could be caused by the matter of fact that it was not legible for all people of the united kingdoms of Atlantis, since they couldn't roll the phoneme R using it instead of vocal. Of this reason many combinations of the Herakles' nickname are introduced, by simple inserting different vocals in between. Some of results are: Serb, Sorb, Sirb, Surb, Sirm, Sjerb, Sjarb, Sjarab, Arab, even thou Rab and Rabin, as well as Ravin are all of the same etymology. Do not forget that the meaning of Heracles' name on Greece, results in Oracle being pronounced slightly different, while he was enlightened human being, which means one who has activated aura, who was continuously connected by an infinite column of light, to all Havens at once. Indeed it is In-mir-Sul, the standing wave beam, formed within the human body as resonant wave guide, excited by terrestrial energy field, which has the nature of sound or light, although it is invisible, being in between in radio frequency bandwidth.

Let's list some similar name examples such as PRST, the finger, KRST, cross, to which correspondingly we could derive Krist and Prist. The first example is significant because it is the base of the Lord names, Krishna and Christ, which are of the same root. Not only that both names are of the same origin, but rather their biographies have too many similarities to be classified as the product of some coincidentally occasion.

A lot of good people worldwide, have been immolated along the huge period of time, by invisible demon Ravana, quasi-human representative of Morloch, who has had claimed that he is their father, who sacrifice his children. This tradition must be stopped and the actuators and keepers of this wrong tradition must be disclaimed continuously from influencing to any form of life in any dimension of existence, being destroyers of the harmony and life at all. Not the human are responsible, and have to be removed or enslaved, for disaster they have made, but rather a cuckoo along with their creators, with whom they share the properties, as already mentioned above. Let us just try to explain in plain text, what is essentially wrong, in order to easier out figure an optimal solution, due to basically understand an issue, with an aim to keep a life to grow in harmony of love, supported by the Holy Whole.

Accordingly to many reports, long term presence of non human origin bloodthirsty bragon Morloch or Worloch (M = W just opposed directed) is evidently, along with his numerous rather trapped then privileged selected servers, proclaimed to be privileged as over-human, abused due to unfulfilled promises, testaments, and contracts, forced to be brutal killers, or just blamed to be, although they aren't, thus servers to disharmony. Numerous wrong teachers are spread, who claimed to be next to the God, very mighty, destructively balancing an evil and good, death and life, hate and love as night and day on Earth, thus evil and dove, combined in cuckoo lifestyle.

All these destructive structures, based on balancing between wrong extremes, inclusively evil in fifty-fifty partner-hood, in sick balance with good, just like day and night, have to be recognized as danger for overall stability, thus restless removed from all traditions in general, in order to provide the basement for staying a life on global level of existence, since it represents the cause of illnesses, demolishing, and death, locally and globally, being intentionally introduced, by so called fallen angels supposedly of reptile origin, to destroy the whole planet, and blindly executed by many blended people, who don't care about the global needs, but rather about their own, for instance of traditional reasons. The coincidences with parasitic cuckoo, or band worms behaviors are also evidently, such as being exclusively privileged selected to abuse the blended hostages, of being on the top above reasons, or similar. One more time to underline, not a human is fault, but rather a cuckoo. Obviously, humanity, as well as whole life on Earth is long time infested by parasitic illness, thus it would be necessary to perform the global-healing and to remove the source of global disaster – parasitic cuckoo families all at once, incapable to live in global harmony, but rather to destroy it in amok running style.

Let us take a look to the relation between Hebrew, He-breu-vin, He-breu-bier, or Nivrod and Crete, the Minoans labyrinth and Minotaur. The multiple expression of one and the same name, represents translations of personal name on different languages, thus symbols which complement each other in meaning, describing

together even better the behaviors of the person. Of this reason, it would be reasonable to implement the method of merging the different meanings of the name, with an aim to enhance understanding of that who was a bearer of the name – the name holder.

Nivrod has been the founders of the Minoans culture on the island Crete. His followers, ab originally Panyonians, originate from an area well known as Hyperborea, which means cross the border, pointing the Danube River the natural limes. The flatland calls NIZIJA in Slavic language, so it is still original name of this area, Panonska Nizija. Indeed the slightly extended to match Pan-Yonian Nizija, since Pan means Sir, even better match the historical realm, concerning old Greece constitutive people. Just bear in mind that the name of pre-antic folk, dominant on whole Mediterranean, was Peons, which means both a soldier, as well as farmer, Bauer on German, such as preserved in Chess(-Mat) game (before the first move).



This flatland, the former sea ground is still very fertile, so the people of this origin are agricultural related and very skillful in producing the food. Nivrod was of this reason well known as Tsar Nizejski, which means Empire from Flatland, and his aboriginal name is combination of two merged words: njiva & rod, with meaning the harvest of the fertile field. His symbol was the Golden Calf, the representative of abundance of life and rich harvest, and his own symbolic representative was the bull, while he was of enormously strength, so one of his nicknames was Bacchus, which meaning is related to bull, as well as Bak, or even Baal, expressed in different languages, who has introduced the Bacchanalians, the cult of wine and the celebration of Life and Love, which was misinterpreted later by conquerors, such as Theseus, to be over massed orgies, instead of fertilization ritual, still presented in many agricultural areas, worldwide.

Nuon, Nivrod, Hebrew remained in collective memory as empire, the warrior, destroyer of greedy, selfish, slaveholders, sadistic rulers, liberator of the slaves and founder of the heavens legacy, order and prosperity. His name is described in the Holy Bible as Nebuchadnezzar, or respelled using Etruscan alphabet Azbuka, as Nab-Uk-Od-Nab-tsar, which could be decrypted using the same spelling key as NUON Emperor, Heavenly Doctrine by Heaven Knowledge Emperor. Furthermore, he was famous under the name of Hebrew, or Hebrewwine, or Thebruwine, depends

of sources, which could be respelled as Er-braeu-Wine, on German language, he who makes wine, which also matches this what he has done. This name is the base of term hero, which could be derived from original Hebrew. Just bearing in mind the way of pronouncing the first capitol H as I in Greece language, such as in case of pronouncing the name of state, in original Helada, as Ilada, we could match Hebrew to be the same as Ibreu or Ibar, and in doing so, we got the etymology of river name in Serbia, but also in Italy, as T-Ibar, as well as in the name of Iberian half island, where the Spain and Portugal are situated. The first capitol T in the name of the river which flows through the Rom, the capitol of Italy, is typical form of expression preserved in Russian language, as ETA, which means IT IS, or JEST, ES IST. We could find it in many examples, such as Eta-Russcan, T-Rrus, T-Ras, as Trashcan or Trakian, but also in female names T-Izba, which means home, or T-Hera, which means Herrin, the Quin.

Unfortunately, too-much-mismatch producing falsifier has also at this place distorted the historical evidences. In our memories, as the representative of the Minoan culture, has remained Minotaur, described in myth as the killer from the labyrinth, who insisted on the human victims, as the symbol of evil and death, causing bloodshed. Obviously the Minotaur had been presented as the replacement, but also as counterpart of the Golden Calf, symbol of the Sun, which is the source of the entire life on Earth, as the child of the good Cow, the nurturing Gaya, or Zemun in Slavic mythology, which represents the planet Earth and the Mother. The NUON, who has had built the famous Babylon tower as irrigation system, and temple, was re-unifier of Pan-Atlantis empire.

The next unifier of pan Atlantis empire, who has been arrived after Nuon, Hercules, is related to Mercury, the nearest planet to the Sun, as the wise Messenger of God, who has been enlightened clairvoyant person, representing a moving Oracles (Iracles = Heracles, since Ilada = Helada). Although, his huge work has been demolished after 1.000 years of Etruscan civilization life, by the same jealous destructive forces, it is still present allover the world, just hidden in front of our faces. In similar way, the bacchanalians has been later on identified as licentious orgies and drunkenness, Etruscan civilization has been replaced by slavery introduced by Athena, followed by Roman Empire, also still present, as hidden slavery, as counterpart of Etruscan civilization, allover the world, just in front of our faces. Hercules, also famous as Srbon, had founded an Etruscan civilization, built upon civilization founded by Hebrew, Nimrod, based on the same principles, of united Atlantis kingdoms, freedom, in wisdom, love and harmony with Holy Whole. In so far, the legendary Atlantis civilization, was spread allover the world, and is still present accordingly to many evidences.

Etruscan language has been decrypted 1972 by doctor Jovo Bilbija, whose work based upon the longest known text on Etruscan language revealed till this time,

accordingly to official information sources, written on the mummy bandages, accidentally found during construction works in Zagreb, the capital of Croatia. The mummy has been dated to 3rd century BC, which stays in contrary of the matter of fact that, Etruscan civilization stop to exist at 10th century BC. I could personally read the facsimile of the original, over thirty words long text, and could even though understand it nearly completely, using just my mother languages skills, such as Serb, Croatian, Bosnian, Montenegrin, among the cursory knowledge of another languages of the region, along with Cyrillic alphabet. Only the few old words remained unclear to me, but as far as familiar to some another terms, which I've recognized to could be still in use in actual Russian language.

One of the greatest archaeological sites, Vincha in Belgrade, Serbia is situated on the Danube river site. The name of Vincha, already famous upon the famous artist and inventor Leonardo da Vinci, whose ancestors could possibly be originate of ancient city Vincha, located on the right side of Danube, nowadays part of Belgrade. The importance of this site is huge because of the evidences about the continuity and age of the linear alphabets in general. The oldest layers of a site have been dated to the end of 4th millennium BC. The last layer at the site, is the best documented, having most artifacts, has been Etruscan. The settlement has stopped to exist around 10th century BC, during the peak and the end of Etruscan culture in Mediterranean area and beyond. Etruscan alphabet is very similar to old Greek or Cyrillic, which could be the evidence about intentionally falsifying the origin of the Cyrillic alphabet, which took place in the middle age introduced by mighty church of unknown reasons. This is the base of accuracy of using the Azbuki alphabet as decryption key for getting additional aspect, thus better understanding the meanings of many ancient names.

Decryption of Etruscan language has approved not only the continuity of languages on these territories, but also matches the genetic continuity as results of statistical analysis of the genetic information of the people, who are still settled at the same region. Both legendary heroes, Nimrod and Heracles have been established the united states spread across nearly the same area, based on Atlantis heritage. Of all these reasons, it makes sense to reunify all information from different folks traditions, in the logical cognitive information streams, in order to help understanding what has had really happened along a long time, and to intentional stop repeating the same or similar failures made in past, based on non intelligence concurrency competition, which caused only demolition. Mythologies, fairytales and legends are not the results of unbridled imagination, but rather they contain very valuable and reusable information, hidden just in front of our faces, but soon or later the real facts are going to outbreak into a light of awareness, and are not going to be ignored never again. It is well known that Etruscan civilization has been forerunner to an antic civilization, which has had inherited many values and goods of Etruscan roots. The common name of the carrier could be represented as Eta-Russca, as heritage of Hebrew

civilization, which could clarify furthermore the fundamental facts of actual statements in the region and far beyond. Upon these facts, it is of the highest importance to merge the languages of the same origin, so called Indo-European, Indo-German or Indo-Sanskrit languages, to get the key for better understanding the essence of the names, with full respect of all actual languages, regardless whether they occur as combination of many, or simplification of some original, or maybe they remained closer to original than the others. The matter of fact is that, all of these slightly different languages, represent the tools for communication, and preserving an information, valuable for entire humanity, independently which particularly people is the keeper of an inherited treasury values, and of which size it is. At this place I've just wrote about these people who are still living there, settled at similar area as Atlantis Empire, accordingly to Plato. Hebruvian or Hebrew civilization heritage is still alive worldwide, merged together with next generation of Atlantis civilization, Etruscan, on the base of which the antic civilizations have been appeared. Thus constitutive people of Atlantis Empire, such as Hebrew, Russian, German, Serbs, Syarabas, Hindus, among many other people, all over the world, are already spread allover, long time. In the matter of fact, all people, regardless of racial characters, continents, are already united together along the time, across the planet and far beyond, cross the universe. In so far, human have to learn again that the animals and plants are also expression of intelligence of the Great Universal Self, thus have right to be people as well.

There is one more difference which is important to be aware of, thus it concerns mixture of many traditions presented worldwide, which could be in general divided in two essential groups: one of them, smaller in size, mostly hidden behind the scene, are obligated to offer human victims, to their lord of cuckoo behaviors, they try to imitate, keeping tradition of slaveholders, based on might, resulting in waste in over-mass, since another group is not obligated to offer neither the blood, nor the life, but rather to respect the life, love, unity and harmony, as base of real prosperity. It is obviously that the cuckoo related people are just ill, affected by cuckoo syndrome, thus there is necessity to heal them urgently, to stop spreading decease and to prevent for overall collapse, thus planetary disaster.

Upon to the artifacts, it is going to be clarified that, the whole planet contributes to one unified Pan-Artlandtis civilization, which is still present in treasures, monuments, archaeological artifacts, awareness of people worldwide. It is of highest importance and common interest to understand these information, and to share it among all people, to allow them to remember on traditional values, which support already existing unity and harmony based on love. This simple action, with an aim to increase a global consciousness, is the key for increasing the tolerance among different people and groups, supporting the awareness of already presented basic unity, achieving the foundation for global peace and prosperity, by matching the harmony of universe, based on Love, essential for supporting abundance of life in general.

Atlantis

Accordingly to the archaeological artifacts which are available to us recently, we could be aware of the matter of fact that, Atlantis due to flooded sunken empire, had been flourished before the flood, which could mean, for shore before the last ice age. Accordingly to the numerous archaeological sites founded in the areas of Black and Mediterranean Seas, the existence of advanced antediluvian civilization is evident. Along the last ice age, an increase in ice mass had bounded tremendous amount of water of worlds oceans and seas. The lowlands of Black see, and Mediterranean see basins had been protected of ice, reach with freshwater and abundance of life. The high-developed civilization had flourished in this area before the flood. By melting glaciers and reducing the mass of north and south caps, melt water level in basin of the Panyonian lowland had been more and more filled, increasing a pressure intensity on the walls around the see, until Iron Portal, located at the eastern wall had been broken, causing the tremendous water masses to drove out from the huge basin toward the East, flooding in few alternating tsunamis both lowlands, breaking the Gibraltar doors and leveling the see waters with an Atlantic ocean.

Since the names are not meaningless, let us nearly take look what could be the meaning of the name, Atlantis. The term **Art-Land-tis** on German language nowadays means, the cultivation of the landscape, with an aim to improve the life conditions. Term **Art** means the creative work, or even artificial creation performed by human effort, since the term **Land** describes the landscape.

The relation to Atlas remained till recently, to remember us to the pillars which support the Firmaments, which, this hardworking architect, has had implemented all over the planet, accordingly to information available in Greece mythology. Bearing in mind that, Atlas' energy columns are invisible, thus of radio frequency range, it is easy to explain how it could be established, and on which purpose.

Indeed, it is evidently that the pyramids, as the resonant buildings, are focusing and amplifying an terrestrial voltage vortexes, in order to beam a focused energy, in shape of the standing waves column, from very top of their own body, directly towards the havens. Furthermore, at this place is not about just one pyramid, but rather about the group of pyramids or related resonant objects, placed on the pathway line, which could be of different shapes, that all matches natural processes of resonant spreading an energy across the ground surface. One of possible geometries of connecting lines between diverse resonant objects of the resonant landscapes, are strait lines, which together could build numerous geometrical figures. Another form of binding lines could be in shape of concentric rings, such as an raindrops cause on calm water surface, or even though in form of Fibonacci spiral, as the fundamental trajectory shape, which takes part in numerous natural processes, such as in case of the voltage

pressure vortex propagation, through an electrical insulator environment, just like an energy conduction through an electrical capacitors, connected to an alternating current voltage generator. Please be aware of existence of very important analogy between functions of electrical capacitor and whole planet, which also represents a global capacitor of spherical shape, connected in a huge electrical circuit, without any wires. How it works, is in more details explained at Universal Fractal Model eBook, by Vladimir Mikael, actually available at Amazon.

The pyramids could be built upon rectangular, triangle or even polygon base, and furthermore, could be built as smooth slope or step shaped, with the peak on the top or with leveled top. All pyramidal complexes situated at one area, are bounded among each other, by their central points, with resonant forces, building together one huge resonant unit, which oscillates in overall harmony, amplifying in this way particular electrical field intensity, of their particular energy beams, which corresponds to Atlas' columns. Furthermore, they are also related to all another natural resonant forms in their surrounding, regardless if they are situated above or under the earth surface, such as for instance natural hills, mountains, lakes, or caves, among the others. They all together, bounded by resonant forces, belong to a global resonant landscape network.

Although, the basic role of the pyramids all over the world, is to serve as havens supporting energy pillars, one of their essential roles, is also to elevate the level of an underground freshwater at the higher altitudes over the sea level, allowing for new freshwater springs to outbreak, thus to irrigate the mountains and hills slopes, along with the valleys below, supporting the vegetation in wide area around to grow. This is established to provide the abundance of life worldwide.

Among the pyramidal resonant forms, built by the human, many already existing mountains and hills could be reused on this purpose, in their natural shape, or they should be slightly rearranged, to even better match the purposes of an existing resonant landscape network, which consists of the landscape objects bounded together in one huge resonant complex. Just bear in mind, that the landscape all over the world is of resonant character, being a resonant expression of common planetary oscillations. Of this reason, we could easily recognize the patterns, which repeat all over again and again, as results of the universal fractal energy frame, presented as all-pervasive background field, in both large and small scale, across the universe.

The main resonant forms have been derived from the sphere, cup, pyramid, and column forms, of many possible intersection surfaces shapes and sizes. We are aware of artifacts of unknown age, spread all over the world, which represent the resonant forms for the standing waves, such as tombstones, menhirs, monoliths, the huge stone columns and blocks, stone balls, which are staying alone or arranged in the resonant groups of regular geometric shape, as in case of popular Stone Hedge located at south

England. An resonant forms in general, could basically been made of any electrical insulated material, but the huge stone structures are of long last and ringing excellent, of which reasons have been preferable implemented, for building a resonant buildings, although being not as easy to process, compared to another materials.

Let us briefly reiterate, how the standing wave resonance force impacts an environmental surrounding, on example of blowing instrument. If we are going to blow at one end of the flute, within its hollow pipe is going to be formed the resonant standing wave, which oscillates at frequency, accordingly to the physical measures of the pipe, thus length and circumference of the pipe. The standing wave is going to spread also beyond the pipe of the flute, as a sound, which spreads through environmental surrounding. In similar way the terrestrial voltage pressure field of standing wave vortex behaviors, originate in multiple reflection of an Solar radiation which occur within different layers of the planet, from Crust till Core, is going to be collected and focused within the resonant forms situated on the Ground, underground, or even though beyond the planetary boundaries. When this invisible but measurable energy vibrations are focused and amplified within the resonant objects, situated on the ground, are finally beamed towards an ionosphere, they connect a Heavens and Earth, supporting an energy balance of an entire planetary atmosphere. Furthermore, these vibrations are possible to be sensed by sensitive beings, mostly as very pleasant if the receiving system is not damaged, but also, this natural, life-supporting radiation could be measured. The radio wave column, formed in this way, is going to be beamed also beyond an ionosphere in the infinity of the Universe.

Let us just briefly remember the lessons of physical science about classification of oscillations upon the kind and frequency range. The way in which sound is spreading around, through an environmental surrounding is significant for longitudinal oscillations, which energy could even be of higher intensity at far distant locations from their source, then nearby, involving a resonant force. Below the sound frequency range, an infra sound oscillations occur, which correspond to bio-electrical activities, such as hart beat, brain waves, and so on. Thus above the sound range, ultrasound frequency oscillations occur, which human can't hear, but rather an animals. The ultrasound frequency band is just subset of wide radio wave frequency band, which is divided in many subsections, depend on purpose. The radio wave frequency band, spread until the light frequencies. Standing waves within a human body oscillate in microwave range, above the frequency one gigahertz. Being aware of the matter of fact that Atlas' columns of invisible light, that support the Firmaments, could correspond to Inmirsul, described in German mythologies, as non measurable light column, which spread through all Heavens, we could conclude that an standing wave energy columns, which oscillate in radio frequency band, beamed out of natural resonant objects like mountains and hills, as well as out of human made resonant buildings, such as temples, obelisks, pyramids, among the others, spreading through all Heavens, by matching a harmony of all-pervasive background field,

present across the universe.

Regardless if legendary Atlantis had been flooded by the effusion of the former Panyonian sea with Atlantic ocean water mass or not, it is evidently that people whose remains had been found in the wide area around, had been the carriers of inherited knowledge of the far older builders of the huge stone monuments, wide spread across the planet. Particularly, this knowledge has been preserved until recently. In any case, one of main buildings blocks of Atlantis, described by Plato, represent the water channels form, built in as labyrinth, which had been appeared later at Minoan age, and is everywhere present nowadays.



Plate 3. A Merged human-headed Lion. (Neposide)

Labyrinth

Accordingly to the older Etruscan sources, Minoan's Minotaur is well known under the name of Thebrumines, Thebrubines, thus Thebruvines, which remember us on Hebrew-wine and Hebrew-beer from Mesopotamia, as well as on the Hebru-Mines, the Hebrew mines of Jewels, and treasuries as symbol. Regardless if it is about the mines which serves to explore the natural treasures, or it is about the treasures of the spiritual goods, the source of both knowledge is at least similar if not the same.



The middle age presentation of Minotaur is exactly opposed as the presentation of Hebruvine from older sources. Falsified presentation of Minotaur, shows us a man with a head of bull, which means that he has animal leading behaviors, while the original older representation shows a bull with body and head of man, which means that the man is of enormous power. This is just another evidence about the long-term presence of the falsifier who intentionally manipulates information and produces a huge damage to the whole world, of own selfish reasons.

Essential purpose of the labyrinth is to serve as an amplifier of the standing waves, or some kind of collecting antenna for telluric waves, which is going to be activated when the man is staying in the middle, or when some another similar resonant body is placed in the center of the labyrinth. Then the natural standing waves focused in the center, is going to excite the resonant body in the middle of the labyrinth with higher amount of energy. The standing wave within the human body is going to be resonant focused and beamed from the top of his head, toward the sky and far beyond the ionosphere. This is beautiful described in old-German Eddas, in book of Yggdrasil, under the term of Irminsul. While ancient information transmitted until recently, had been slightly distorted along the generations, the real meaning is still remained

hidden in front of our faces. The original interpretation of name of this infinite, immeasurable column of light like radio wave beam, which exceeds the boundaries of Earth should be In-mir-Sul, which means the light column within mine body-soul. Using this light column, the people are connected to the global morphogenetic, all-pervasive fractal background field of Universe, being capable to communicate to each other globally, regardless how far away are they distanced from each other, but also beyond the planetary borders. The communication is going to be accomplished by the speed of thoughts. Accordingly to the researching results of Doctor Kosiryev, existence of electromagnetic waves, which propagate with speed of many billions folds greater than the speed of light, evidently takes place. In the light of this evidence, it would be possible to search some logical explanation of telepathic properties, well known accordingly to an everybody own experience, as well as accordingly to an experience of many people along the generations, worldwide.

It is also well known that the telepathic communication, based on standing wave beam, could be modulated by ideas, visions, mental activities, or emotions. Normally, it is about one health mixture of all listed particular kinds of modulation. It is also evidently that, any human could understand also encrypted messages, so the language used to modulate the carrier signal is not important to be known.



The labyrinths, the amplifiers of terrestrial standing waves, introduced in some temples, are built to match the resonant properties of the temple, in order to provide

the resonant amplification of standing waves beam. The labyrinths need an actuator in the middle point, which is resonant synchronized with measures of the labyrinth, thus with vibrations of the planet Earth. The actuator could be any resonant body, even though a human being, in which case the intensity of his own energy beam, is going to be amplified significantly.

It is recommended to do not misuse the scalar waves technology. It is neither the toy nor the game to play. If we are connected to the global field, we are connected to the Universe. Being exposed we have to be honest in order to preserve us of being damaged. Try to be aware of a feedback, because of bidirectional behavior of standing waves. We are informed, also from our ancestors about presence of translators, in role of general manager, who is simultaneously falsifier of the feedback information from Earth to Heavens, one who has replaced the God Creator, thus who is responsible for millenniums of disaster, accordingly to numerous reports which are his own selection, such as described in Holy Bible.

Nobody could remained long term hidden behind the others selected to be his own protective shield. Resonant objects are native, as expression of universal fractal frame, present allover the universe. The temples have been built of the communication reasons, to serve the people to communicate over long distance among each other, to the havens beings, and to God Creator, the Whole Universe. The second purpose of building the resonant objects is to improve for energy balance of planetary atmosphere, just due to connecting a ground with an ionosphere. The third purpose of resonant buildings is to pull up the level of the underground water to higher altitudes over the see level, in order to allow for new springs of freshwater to outbreak, as well as to provide the simple, long life irrigation system, worldwide, allowing for abundance of vegetation, food production, and life in general. Not seldom, the temples use to be built on the top of the hills, amplifying even more the terrestrial energy beams, allowing in this way new freshwater springs to outbreak, if the construction has been planed carefully, just close to, or even though within the resonant building object bounderies.

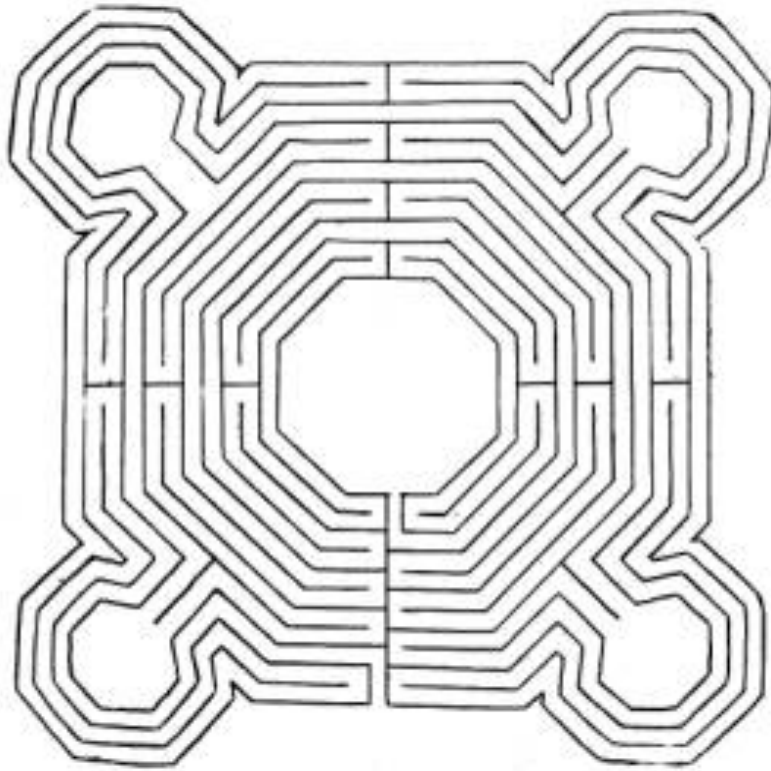
It is of the great importance to properly select the place for building the resonant objects, which is going to synchronize itself with another resonant forms in surrounding, regardless how close to each other, or if it is about the natural, or human made resonant objects. In this light we could see the purpose of Minoans labyrinth, which have played completely different role, as we are informed, accordingly to the Greece mythology. The Athens antihero Theseus had been conquered Crete and destroyer of Minoans communication channel with Heavens beings, the labyrinths. All later explanations, hidden in different versions of myths, have the same aim, to distort the true, explaining that history has been written by the conquer. The matter of fact that, historically facts have been intentionally represented wrong, pull in light of awareness intention of the reporter, to do not serve the future generations, reporting

what had really happened, in traditional way, but rather intending to self magnify, increasing an own vanity, and just producing waste. Unfortunately, this template has been implemented frequently, along the history, accordingly to many evidences. Our duty is to try to demystify falsified reports, in order to better understand the messages of our ancestors, which is going to contribute to better understand the Whole and our position within, with an aim to provide better feedback, and in doing so to improve for communication based on Love and Harmony, supporting an abundance of life in general.

Furthermore, the double meaning of thalassocracy (θαλασσοκρατία) is intended to be deeper explained. Thalass is mostly wrongly translated as the sea. Indeed, it is about the wave, which could be on one hand, the water wave, but on the other hand it could be the standing wave on communication purpose. To reiterate one more time, the thalassocracy means on one hand governing by using waves on sea water surfaces, which is, without suspicious of significant importance. On another hand, even though much more important is an aspect of government using longitudinal standing waves, which spread across an ionosphere, and far beyond the planetary borders, that means mastering over long distance communication, necessary to keep the huge empire together.

Just bear in mind, the presence of two kinds of communication, simultaneously provided using the same channel, an natural energy beam of radio waves, oscillating in harmony with universe, such as described in German mythology as Inmirsul. One and the same energy beam is going to excite the ionosphere, spreading all over the globe, allowing for instantly global communication, on one hand, simultaneously passing through an ionosphere spreading far beyond the planetary borders, allowing for communication with the rest of universe, matching the all-pervasive background energy field, expressed within the fixed frame of universal fractal model.

The existence of development of technology along the time is evidently present, but at this place, it is more about rediscovering the old methodologies, already applied long time, worldwide. The smaller and more efficient devices are developed along a time, but the large objects, such as stone megalith objects or pyramids, are of longer lifetime. The new generation of devices is better suitable for portable purposes, since the bigger objects are more suitable for stationary purpose and freshwater supply system. However, understanding the basic principles, we could be capable to develop a wide range of applications, accordingly to local and global needs, simultaneously supporting an overall harmony, allowing in doing so an universal support as feedback.



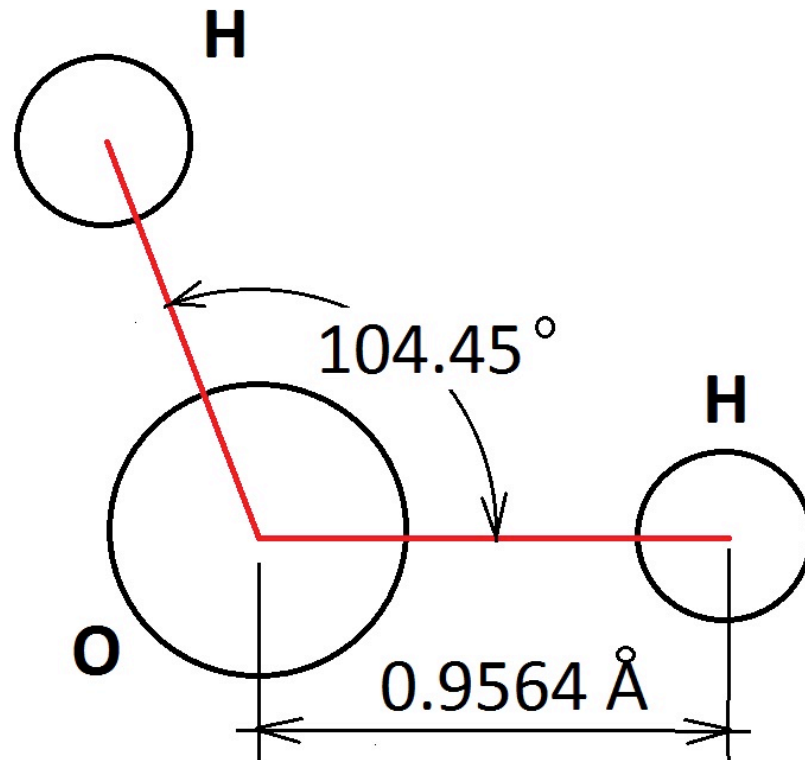
Water

The resources of the freshwater are proclaimed to be insufficient, by some incompetent experts, or maybe they have something else planned about our future. The matter of fact is that, the devastating landscape surface is increasing along the time, caused by discharging a planetary ground of electricity, but also supported by wrong invisible, overhuman, leadership, which is in contrary with harmony of universe and abundance of life in general, exposing the properties of cuckoo family members, too long time.

The global freshwater supply system represents the basic global elementary resource, necessary for a huge number of living beings, so it is to treating in similar way as a fresh air, worldwide, with respect. Of these reasons the privatization of the freshwater springs should be out of legacy. Because of the wrong expert decisions, the water has been proclaimed to be strategic resource for future, causing the prices of fresh water to increase. The experts just forgot that there is about the elementary life resources, but not the object of handling, and making profit. There are a lot of more lucrative possibilities to make a huge profit, accordingly to optimization of global industry, which actually produce enormous waste. The hyper production of waste is of such huge quantity worldwide, that optimization could succeed with very little investment resulting in enormous profit in very short period of time. Inmeasurable high profit, could be particularly used to prevent collapse in general, but also to develop and implement high efficiently recycling system, to prevent any further pollution and waste, thus to allow for better optimized system, and complete closed cycle of mater and goods.

The real danger lies in the matter of fact that, the chemically pollution of global resources of ground water is increasing along the time. This must be urgently stopped, implemented a methods described above.

Let us remember to content of an old German Eddas of Yggdrasil, which informed us how German soldiers had been defended the springs of Living Water, attacked by Loki's armies who intended to pollute them. It is very easy to out figure the correlation between this very old, and simultaneously very actual information. In this way, we could easily be aware of the matter of fact, which role is playing chemical industry worldwide. From another side, Loki, who share an illusion of might with human servers, but insist on suffering pain, bloodshed and wars, has obviously cuckoos properties, on reasons of replacing life with death in general. It is clear accordingly to many others international reports, and another names preserved in folks treasuries, worldwide, thus conclusion is very easy to make, that cuckoo is fault rather than human, thus cuckoo parasitic species have to be removed efficiently alllover the world, rather then to insist to install the world without humanity.

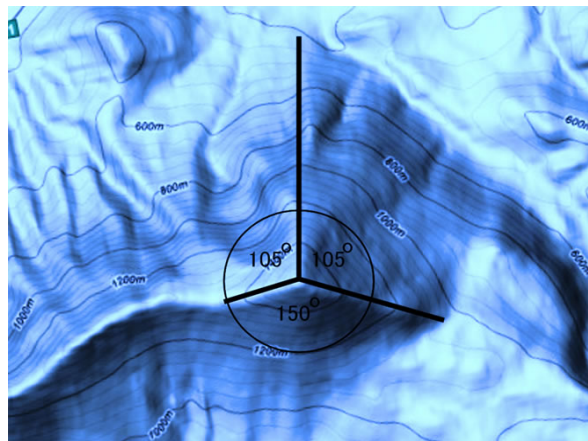


In order to repair resonant landscape network worldwide, it is necessary to learn to understand the basic principles of working of resonant landscape, studying recently rediscovered methods implemented at existing network, remained from Art-Land-tis civilization, in order to allow the numerous springs of freshwater to outbreak on need.

The image above represents a schematic diagram of molecule of water, with valence boundaries between the atoms, which form an angel of 104.45 degrees between them. We are going to see, how this information had been already integrated within the resonant buildings, which serves as freshwater pump, with an aim to build some simmlar resonant objects to improve for watersupply system worldwide on demand.

Rtanj

The peak of Rtanj mountain in Serbia is man made building, which had been built upon natural mountain form, which had been slightly reshaped to even better reach already present resonant response, thus to better contribute to resonant landscape network in general. The mountains peek had been build as triangle base pyramid, whith two identical triangles slopes on the north side, they both have angles on the top of 105 degrees, and one triangle slope on the south side, with the angle on the top of 150 degrees, they all together in summary results in 360 degrees.



The orientation of an object at the planetary surface is very precisely, and its form is very symmetric, which could represent additionally evidence that mountain peak had been cultivated, to match exactly given geometric form. On the north side in wide area it is notified presence of lush vegetation, compared to the south area. The angles of both northern triangles are equal to an angle which is built by a valence bounds between the atoms within the water molecule.



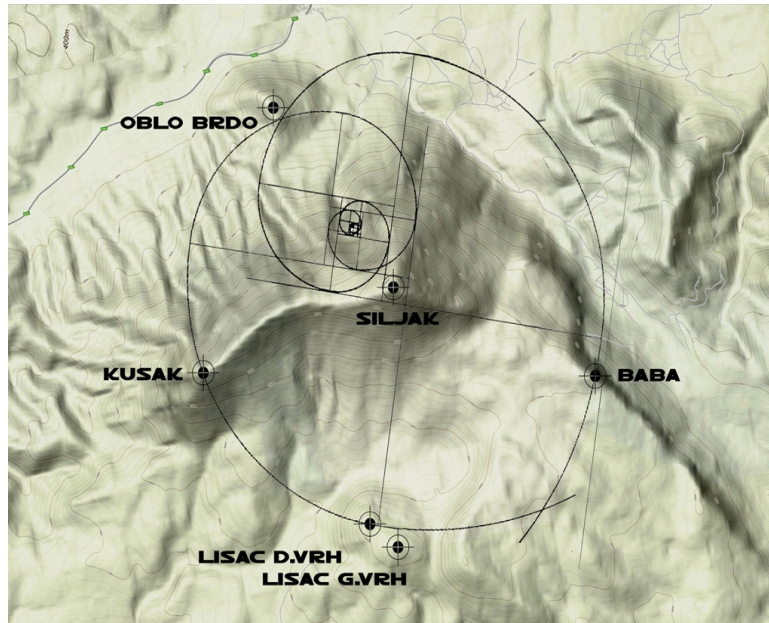
Although, on the first site of view it seems to be the coincidence, we are going to out figure that the architects of this mountain peek have known very exactly what they are doing. Indeed, Rtanj in old Latin language pronounced as Artan, means an artificial mountain, being in this way legible as Art-Land, of which reason it could be plausible, as mentioned above, that mountains peak Rtanj had been built by Atlas, the citizen of Atlantis Empire.

The mountains peek Rtanj, as resonant body is related to another peaks nearby, in resonant way. The researchers of these fenomenon, have discovered the presence of two Fibonacci's vortexes with common focus, of opposed directions, as pathlines which connecting the related resonant natural geographyc objects in surrounding to each other. Similar vortexes are presented in many natural processes, all over the universe, also in a nature of voltage pressure vortex, within a vacuum environmental surrounding, among many others, representing a basic principle of energy motion within fix frame of fractal structured universe, which represent constitutive energy structure of everything, inclusively mater.

Just try to imagine the planet Earth as a huge spherical electrical capacitor, charged with static electricity, which is presented in both conductive surfaces, the ground as well as an ionosphere, in same quantity but of opposed sign. Accordingly to the fundamental knowledge of electrical science, the direct current is not going to pass through an electrical capacitor, but rather the alternating current. The carrier of electrical energy in convenient electrical circuits is electrical current flow through conductive materials, regardless if it is about direct or alternative current. In opposite, the carrier of electrical energy through electrical capacitor is voltage vortex within electrical insulators material, which is reserved in this particular case for alternating current flow only.

The nature of conducting an alternating current through the insulators is of longitudinal oscillations. Within an insulator of the capacitor, the standing waves occur, in shape of double helix, which represent an energy carrier through an insulator between both charged conductive sheets of an electrical capacitor. Consequently, in large scale, we are situated within the huge planetary electrical capacitor, at one of conductive sheets, on the ground, which is charged by free electrons, so that the high voltage pressure, presented between an conductive sheets, thus between the ground and the ionosphere, causes directed electrical field.

Exactly within the focus point of both Fibonacci's spirals, opposed directed to each other, located on the north-west triangle slopes of the pyramidal mountain top, is situated the spring of the freshwater. The valley around a mountain, being reach on fresh air, and freshwater, represents from ancient time until recently an famous wellness resort, being of these reasons, a favor place of many tourists who need to recover and take a rest.



Using a simple methodology to recognize a soil humidity, just by optically checking for area where the forest grows, implementing Google Earth as a tool, it would be possible to notice the correlation between positions of an mountain peaks on double vortexes pathway line, and presence of freshwater in surrounding area. On the western vortex pathway are situated three additional peaks, compared to the eastern vortex trajectory on which is situated only one peak, since two central peaks are common for the both vortexes. The northeastern site of an area is slightly less supplied with freshwater then the northwestern site area in surrounding. The voltage standing wave, of telluric origin, represents the bridge, which has in resonant way bounded the molecules of water, in small scale, to the form of an artificial mountain peak, in large scale, based on similarities of their shapes and matched angles, since both northern slopes triangles have the same angle of 105 degrees, just like an angle of valence boundaries within an molecules of water. These rules have been obviously intentionally built in, within a cultivated mountain structure, in order to better stimulate elevating of underground water to the higher altitude, in order to provide the freshwater supply for the surrounding area. In this simple way, the sympathetic magic rule, as attraction of similarities, could be at least in this particularly case successfully demystified, thus plausible explained.

Maybe it would be good to highlight at this place, the difference between the common scientific classification of an groups of resonant objects like piramids, and such as resonant objects as rshaped natural hills or mountin peaks, just like in case of Rtanj mountin it metches. Although, Rtanj could not take part in scientific piramidal classification as pyramid, it is obviously that it represents an artificial cultivated resonant building, which contributes in group of natural resonant geographic objects, which all together belongs to global resonant landscape network.

Balkan pyramids

Not so long time ago, the huge complex of the pyramids has been rediscovered in Visoko, Bosnia and Hercegovina, not far away from Sarajevo. The pyramids were hidden just in front of the faces of people of local origin, through many generations, since the resonant objects were as huge as the hills, covered by thick layer of soil. This rediscovery, initialized by NATO pilots, was not only of local and regional, but also rather of global significance. Much more important was the matter of fact that, the results of very competent organized archaeological excavations, are published online and therefore available to the worldwide publicity.



The huge pyramids in Visoko are built of a big clay sheets, which covered the slopes of resonant objects in several layers. After rediscovering of these sensational objects, many people at region became more sensitive to possible existence of some hidden, unusual geographic objects, paying more attention on the shape of the mountains and hills in their surrounding or in neighborhood. Some people have also pulled in light of awareness, some legends from the folk's tradition, which have pointed exactly this thematic, and have found numerous similar objects, possible cultivated by the human, once upon a time, in wide area. Let us take a closer look on some of them.

Investigating resonant geographic objects in region, resulted in recognizing of fractal resonant network, which consists of both natural, as well as artificial made, or cultivated resonant geographical objects. Furthermore, certain rules imprinted in network, described of numerous dedicated researchers, should be shared, and all together, represent an Atlantis syntax, of cultivated resonant landscape network,

which would be possible to re-implement on need, for a lot of benefits, worldwide. Some of benefits of good working resonant landscape network are:

- freshwater supply system,
- improving for life supporting energy in wide area
- supporting growing of vegetation, thus abundance of life
- improving for food production
- reducing seismic activities



Let's try to out figure some regularities of resonant landscape network, analyzing a landscape in region around Bosnian pyramids. If we draw the line between Visoko and Rtanj and try to build the triangle below the line, with approximately the same angle as built by valence boundaries between gaseous atoms, which contribute within a molecule of water, we are going to find one more resonant mountain complex, situated nearby Vrane in Albania.

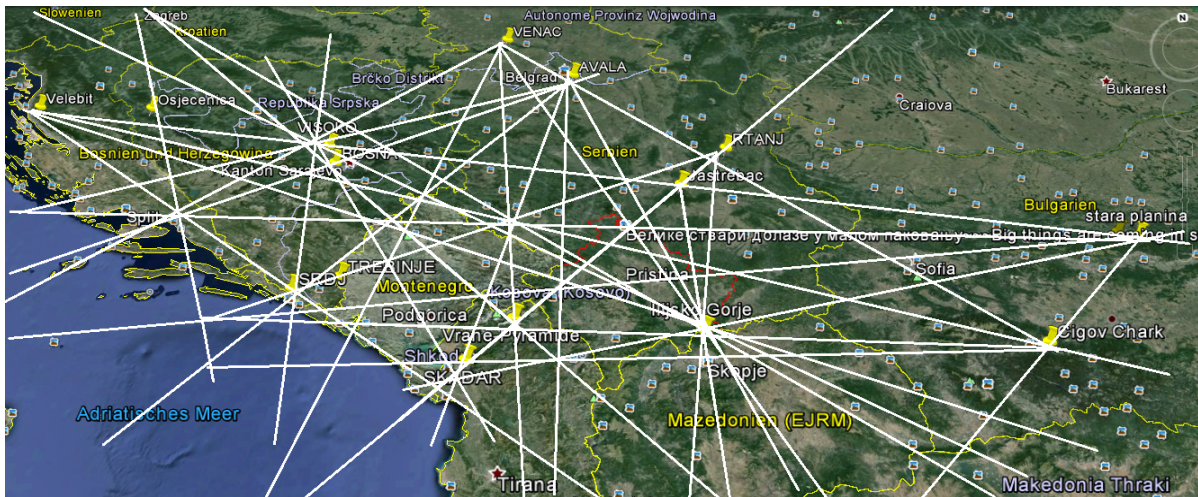
On prolonged line Rtanj – Vrane is situated Shkodra, Albania, which is not only archaeological site, but rather the lake of the same name, reach with an freshwater springs. On the line Visoko – Shkodra, just close to the pyramids, is situated Vrelo Bosne, the huge spring of the river Bosna. The lines build together a high symmetry, pointing to existance of possible rule. Using analogy, above an imaginary line Visoko – Rtanj, we would be able to find similar triangle. The key line in northwest direction is Rtanj – Avala – Iriski Venac.



Since we have noticed that, these significant resonant objects, regardless if they are natural, artificial, or cultivated, are related to water, we have tried to find another similar resonant objects, just using the simple symmetry in fractal resonant model, which is expressed in both traditional concepts, affalon, thus appleman on one hand, as well as law of Hermes Trismegistus described in *The Esmerald Tables* as: “... below is like an above...” on another hand.

In doing so, the huge collection of the resonant objects, water related hills and mountains peaks are revealed in wide region. Furthermore, we could out figure the methods, which had been introduced by building the resonant landscape network. Many lines, which cross each other, build together the point, which corresponds to the larger water resources, such as lakes and springs of rivers. Not all locations have been analyzed, due to their huge number and missing time.

Some of localized resonant objects are: Rtanj, Jastrebac, Avala, Irishki Venac in Serbia, Stara Planina, Cigov Vrh and Sofija in Bulgaria, Ilijsko Gorje which was the former name of Shar Planina in FRY Macedonia, Vrane, Shkodra, mountain Dajti nearby Tirana, the Freza lake nearby city Va Spas in Albania, Plitvice, Sljeme, Srdj, Baske Vode in Croatia, Visoko, Vrela Bosne, Trebinje i Osjecnica in Bosnia and Hercegovina, Pluzine, Gradac, Durmitor in Monte Negro, among many others.



On the image above, in spite of the matter of fact that, the lines were not drawn very precisely, are clearly obvious the rules contained in freshwater supply resonant landscape network in this region. It is easy to notice that the crosses of the lines are representing the locations, which are richer with freshwater, then otherwise. Furthermore, prolonging the lines we could imagine that the new crosses are going to be build, just beyond the image borders, far across the region, supposedly allover the world.

The presence of resonant landscape network is obvious, along with its relationship with freshwater supply. It is shore that, accordingly to universal fractal model, the frame in which an energy is organized, across the universe, the expression of resonant law take place allover Earth's surface. It means that the hills and mountains, in their shape, represent the resonant objects, which are bounded among each other due to acoustic-like resonant power, since the frequency range of oscillations within lies in radio frequency bandwidth. The whole Crust of the planet is expression of the universal fractal model, a resonant response of planetary vibrations.

It is easy to suppose that, some of the resonant objects are damaged and of this reason could not work properly. The cause of damaging could be out figured just using a reasonable mind. Origin of damaging of resonant landscape network, could supposedly be caused by lack of knowledge, as well as been the product of madness of destructive minds, implemented unfortunately too many times along the history, worldwide, till recently, by people who have performed their destructive acts in full awareness about the global consequences, turning everything what is in resonance with overall harmony and serve the life in general, in opposed direction to serve to death. These tendency, which tuck place frequently along the history, allover the world, must be recognized as wrong tradition, as illness, which destroying the life on Earth completely, thus must be efficiently stopped to be practiced, in order to turn back the whole planet Earth to the harmony of Universe, which supports the life in general.

Performing the measurement of electromagnetic properties of particular resonant objects, which contribute to the global resonant landscape network, it would be possible to detect whether the particular object is active or not. Non-functional resonant objects are going to interfere the resonant network structure not only locally, but also globally. Therefore, it would be of highest importance to accurately repair ruined resonant objects, turning their life supportive resonant functionality back, activating again, in doing so, the rest of resonant landscape network in region, and far beyond, allowing for life in general to grow and spread, since it is essential, the most important property of life at all. We should bear in mind that, the life is not exclusively reserved, thus limited on planet Earth only, but rather is already spread all over the universe, the non-dividable, eternal pulsating, conscious living being, which unique contribution parts are we, among many others living beings.

Analyzing an impact of already damaged resonant objects in particular fractal resonant landscape network, on the whole resonant structure, as it matches in case of Avala mountain, it could be possible to plan much better the reconstruction work on particular object of resonant network, and to estimate the results much better. Reconstructing the functionality of Avala would significantly improve for capacity of existing freshwater springs on Fruska Gora hills, of many springs in Serbia, but also in Montenegro, as well as cross regional, and far beyond, what is going to be explained below, in more details. On this purpose, it is not necessary to build the whole mountains, or huge pyramidal complexes, but rather to reuse already existing hills or mountains peaks, slightly rearranging them on need, with an aim get the optimal results, matching the best resonant response, in all fractal levels of resonant landscape network. In case of missing the natural or man made objects, caused by erosion or human destruction, it would be possible to rearrange some existing buildings, parks, temples or monuments, in order to achieve matching support to overall resonant purpose, in both local and whole resonant network system. The same strategy could be implemented on Iriski Venac hill, building suitable resonant object, at the place where it has been already situated, not so long time ago, in order to give again the missing crown to the hill, with an aim to improve for underground water elevation. The principles of working of this, however unusual natural process, is scientific explained in easy to understand way, in details in the eBook available at Amazon, in kindle format, titled as [Babylon Tower – Heritage of Atlantis](#), by Vladimir Mikael. Originally, at the place where nowadays is situated a ring road and last city bus station, toward the favor picnic place of Novi Sad inhabitants, there was till seventies of last century, situated some old castle-hill, built on this purpose, but it was damaged during a Second World War, and then removed at seventies, caused by lack of knowledge.

It would be necessary, instead of to selfishly hide this essential knowledge of common goods, from the wide publicity, of being expert reasons, just like it was the case until recently, to bear in mind importance of these objects, along with necessity to share

this special, but basic knowledge all over the world, in order to magnify global awareness, remembering people about the functions of common resonant network, for global and local purposes, in order to build, maintain and preserve, existing freshwater supplying system, as well as to build the respectful resonant relations with these objects, to increase an own human energy, and even to initialize self healing processes, reconnecting themselves to the harmony of universe, using with full awareness the resonant vibrations of the whole planet Earth as gateway to an overall harmony, life and love.

These huge resonant objects represent the real temples, and we all together are their keepers, regardless if we are originate in area where temples are located or not. Understanding the principal of functioning of Art-land-tis civilization heritage, we could re-apply an ancient resonant technology worldwide, in order to reanimate almost death devastated areas, reforesting them and turning abundance of life back.

Resonant buildings and the freshwater springs

Resonant, life supported buildings, spread all over the world, had been built along the huge period of time. The knowledge about the purpose and way of building of these resonant forms for planetary vibrations in form of standing waves has been particularly preserved, until recently in many different traditions worldwide. As usually, this kind of knowledge has been kept in the darkness of the conspiracy along the times, sometimes more and sometimes less enlightened within a common awareness of humanity, but in some cases this knowledge have been hidden just in front of our faces. They are indeed, still presented many important aspects, which have to be revealed, concerning the history of whole humanity along with a history of the planet Earth. The signs of significant value, important for better understanding the global history, along with human position within, could be out figured by analyzing many of mostly unexpected domains, which includes investigation of international folks treasures, languages, ancient way of thinking, and so on. One excellent example represents the method of particularly merging of many similar languages in order to analyze the meanings of some ancient names. An aim is to reveal the presence of fractal structures, already spread all over the world, in order to match within, thus to implement them in full awareness in our everyday life, to significantly improve for efficiency of all of our life supportive activities.

In Chinese traditional geomantic art of harmonic impact on surrounding environment, well known as Feng-Shui, a large range of valuable information is provided about the way how to build new buildings, to match a harmony with environmental surrounding, thus with resonant landscape network, on overall benefits.

Unfortunately, the process of shearing this valuable traditional knowledge around the world has been very soon trivialized and presented in wrong light, as prejudice. Something similar had happened with Alchemy, Tarot, Y-Jing, Yoga, Kong-Foo, among others arts of far or near east origin. For instance Kong-Foo has been presented as the brutal destructive martial art, instead of to be represented, as a collection of wise meditative techniques, with original purpose is to support the life accordingly to Bodhidharma's lifework, which has been developed along a time as Qi-Gong, work with energy.

There are numerous examples of similar content, which all mean that replacement on the basic level tucks place, in order to represent a particular art, which originally use to serve to life, as one, which serve to death. Then, suddenly, the compromise has been implemented, introducing both services integrated into sacred objects, to serve to life and death simultaneously. The equalizing has got the universal quality, as equilibrium between good and evil, and even replacement of good by evil. Something similar had happened with all religions, inclusively Buddhism.

In spite of abundance of disinformation, we could somehow still find a lot of information of high quality among them, which are basic for introducing the new age. The new age is necessary to introduce worldwide to replace the madness of destruction, and magnifying of waste, in order to allow the victory of life over death, overall.

In many folk's traditional treasuries, we could be able to find a lot of valuable information in form of symbols, hidden behind some children like scenery, in such way that, deep seriousness remained hidden behind the scene. The Chinese folks treasury informed us that the best quality springs of the freshwater are these, which occur at the mountain peaks. If we are going to think about this information from the viewpoint of standing wave technology, we are going to notice that the standing wave vortex, focused within the resonant form of the mountain, is of most intensity on the top of it.

In Slavic-German folks traditional treasury, we could find that after finishing construction work on some castle-hill, just nearby, or even though within the walls boundaries built around the castle, or town placed on the top of the hill, the new spring of freshwater is going to outbreak, within or nearby. Understanding the nature of the standing waves, we could be capable to conclude, that exactly this was the reason why the castles have been built on the very top of the hills. The forms of the castles inclusively the protective walls are representing all together resonant forms for standing waves of telluric origin. Frequently the resonant objects have the form of crown on the top of the hill, and exactly this evidence is very valuable for understanding the processes, which could be re-implemented in another applications. The crown is going to amplify already existing standing wave vortex field, being focused in resonant way within the hill, which is going to cause, pulling up of an underground water to flow against the gravity force, toward the top of the hill, thus to outbreak as spring of freshwater on its slopes.

This ability to build the resonant forms, with the side effect to allow the new springs of freshwater to outbreak on its slopes, is very old. The huge number of ancient artifacts written down in resonant fractal landscape, is easy to be found all over the world, as it is the case, for instance on territories of Ireland and England, the islands in Art-Land-tic ocean. We could find some similar remains of castle-hills or the like, not only all over the Balkan, but rather all over the world. Many of them are still hidden, being covered with a thick soil layers, dense vegetation, or even though with man made buildings. The famous Stone Hedge represents only one of many resonant objects, based on the standing waves technology of stone ages. For shore, there are numerous similar resonant forms all around there, because all of them together built one resonant fractal system, the resonant landscape network. Let us take a look to some of many examples of new and old resonant buildings, such like these

represented at images below.



On the images above we could see some old and new resonant structures which

functionality, among the others, is to pull up the ground water on the higher altitude over the sea level, allowing the vegetation to grow better. Even the old soil defend walls, of an old castle-hills, are still in function as an resonant forms, being the contributing parts of the bigger resonant structures, the whole castle, the crown of the hill, in the role of amplifier of intensity of voltage vortexes, which build a standing wave field, already focused within a resonant hill. Underground water, in area under the resonant hill, impacted by focused electrical field formed within, is going to flow upwards, accordingly to not very well known natural laws, explained in more details in my short eBook, actually available at Amazon, in kindle format, under the title [Babylon Tower – Heritage of Atlantis](#), by Vladimir Mikael.

When an underground water once arrive the higher altitude within the hill, wherein the height depends on intensity and shape of the telluric field, after outbreak of the water spring at the slope of the hill, the watery is going, in natural way to flow downhill pulled by gravity force, irrigating the slopes and valleys around the hill. It would be possible to improve for existing irrigation system efficiency on need, re-implementing optimal methods, rediscovered in numerous traditional examples already spread worldwide, for overall benefits sake. One excellent example of additional amplification of telluric field, along with winning additional fertile fields surfaces, represents a method of reshaping of existing hills, cultivating the slopes in order to get the form of stairs, thus contour lines terraces, with intelligent implemented prolonged waterways, for purpose of irrigating terraces along the slopes, in their flow downhill.



It would be possible to rearrange the soil of the slopes, of selected hills, to reach a form of concentric rings along the contour lines, thus to get the terraces in shape of multiple crowns of different sizes, placed within each other, magnifying in this way already existing standing wave field located within the hill, which is going to pull up an underground water allowing the water to flow upwards, against the gravity force, and even though to outbreak on the very top of the hill, or close to the top, at the slope. Regardless if the new spring of freshwater is going to outbreak on the very top of the hill or not, the soil of terraces at the hills slopes, is going to get more wet, allowing vegetation to grow overall the terraces surfaces. Planting the trees in the groups would additionally help underground freshwater to be pulled closer to the surface. Combining, different suitable plant kinds, would be possible, to obtain even better ecological subsystem, with improvement of its overall resistance, due to support of own self sustain property, improving of its own longevity.

A freshwater which flows down the hills slopes, is going to be absorbed by the slopes soil particularly, merging to an underground water within the hill, which is going to flow again toward the top of the hill, against the gravity force, following the voltage pressure field focused within. In this simple way, water circling is going to be established, mostly underground, and it is going to flow in this way long, long time. Flowing in circle, the water quality is going to be increased in natural way along the time, due to filtering it, in natural way, by flowing through the substrate, consists of different materials.



Simple look at the image above could pull in light of our awareness, many valuable aspects which could be re-implemented in wide range of applications, just by simple implementation the landscape architecture, to improve for irrigation efficiency. The ring shaped contour line terraces, represent an amplifier of the terrestrial standing wave field, which allow the groundwater to flow upwards toward the top of the hill. It is easy to match, with high probability, an existence of the freshwater spring at higher altitude, along the slopes, or even though at the top of reshaped hills, shown at the image above. It is also easy to suppose the evidence of existence of another resonant objects in the surrounding, which all together, being in harmony, are bounded by resonant forces, building the resonant structure of higher fractal level. This is typical description of fractal pattern, of global natural geomantic arrangement, of resonant landscape network, which consists of many resonant building blocks, which all ringing together as group of bells in overall harmony, affecting each other in such way, to increase already existing energy field within each of contributors of the resonant building blocks, of higher fractal level, ringing harmonically all together.

All these resonant blocks together, as contributors of resonant landscape network, are oscillating synchronously to the planetary vibrations, being in this way synchronous to the whole universe. Of these reasons, the whole resonant landscape network, accordingly to its functionality, is going to affect the abundance of life to grow and to spread allover the world, thus far beyond the planetary borders.

Implementing the Art-Land-tis resonant methods

On just few examples described above, we have explained the simple methodology to magnify an abundance of life in wide areas around the resonant objects, the contributors to global resonant irrigation system. It is interesting to notice that many resonant objects such as hills, mountains, caves, valleys, lakes, temples, castles among the others, are already swinging in overall harmony as contributing elements of the global resonant landscape network, wide spread worldwide. All over the world it is possible to slightly accommodate, on need, an existing landscape structure elements, in order to even better match overall resonant harmony, and in doing so to magnify intensity of already existing resonant standing wave field, with an aim to establish the new springs of the freshwater at higher altitudes, or to increase capacity of already existing fresh water springs.

Depends on particularly case, the optimal method is going to be selected above numerous methods, that we have inherited from former civilizations, along many generations. It could be of common benefits, to organize competent teams, in order to analyze existing resonant network, already integrated in global resonant landscape, with an aim to examine highly accurate plans, in order to reach the best results in both locally as well as cross regional areas, as well as globally. In doing so, all resonant buildings are going to better match into an existing global Art-Land-tis resonant landscape network, magnifying the results in self sustained, resonant manner, far beyond any expectation.

Some modern technical measurement methods, could be implemented in order to help discovering of some hidden resonant elements, such as underground caves, systems of tunnels, among the others, regardless if they are flooded by water, or not. Measuring an intensity of the standing wave terrestrial fields, from an air, or using satellites, could enormously enlarge precision of planning and executing the construction works on the resonant landscape structures. In this way, all necessary steps could be implemented, in order to increase an efficiency of already existing resonant network system, as well as to extend it. Although, the modern measurement instruments would increase an efficiency of works, intended to be performed on the resonant network system, necessary to examine in order to improve for resonant capabilities and overall harmony, also without them it would be possible to reach expected results, especially due to implementing an improvement in local areas, or due to accommodating some smaller resonant objects, with an aim to even better matches the resonance of global landscape network.

Carefully analyzing the capabilities of existing resonant system, is going to avoid adverse effects by influencing the resonant network, building a new, repairing or accommodating an existing objects. In the matter of fact, along very long period of

time, we have built and destroyed all over the globe, and have gradually reshaped the landscape, affecting existing resonant network of essential importance, without to know a lot about its real functionality, which have produced a lot of damaging. Of this reason, there is no place for excessive caution, but rather for intelligent implementing the knowledge and technology, in order to repair, as well as to extend an existing resonant landscape network, on both local and overall benefits.

Example of revitalizing Kornat islands

Let's try to examine an example of repairing of some existing anomalies within the resonant landscape network, for both sakes, supporting an abundance of life by reforesting the devastated areas, as well as acquiring new skills in order to reapply them elsewhere. Although, the project of reforesting of Kornat islands in Croatia is already initialized, it is necessary to improve for it, in order to avoid further wasting and damaging. One of weak points of existing project lies in the matter of fact that, new tree fields are organized in structures of high symmetry like a chess field, without built in self sustained effect. It doesn't match the natural, thus optimal way, to replant the devastating landscape, using the fields of square shapes, thus selected field shape could be improved, to match much better an overall harmony, and in doing so to contribute to intensity of the field of an environmental surrounding. The trees are the pillars, which could also play significant role in affecting the standing wave field within the hills, depends on size and number of trees, as well as on geometry shape of groups. Just bear in mind that, a forest in natural environmental surrounding would grow following natural resonant patterns of fractal background electrical field, to better match overall harmony on bidirectional benefits.

Of these reasons implanting single specie, a mono-culture, in organized fields of squared shapes, which, due to its shape and masses, mismatches the resonant harmony of existing landscape network, should be avoid. This would lead to the need of an introducing the basic traditional knowledge, about universal fractal model, base of harmony of universe, implementing this traditional Atlantis knowledge, to magnify an standing wave fields in surrounding area, increasing an overall harmony, and life supporting energy. Increasing an environmental harmonic energy field, especially at the tops of an resonant mountains and hills, contributors of resonant landscape network, would also lead, among the others, to increase an overall humidity of terrains, in both cases, at the slopes, as well as in valleys around these mountains and hills.

Consequently, it would be recommended to build relatively small islands of different carefully selected plant species, arranged in some multiple resonant fractal order, to better match harmonically, the surrounding standing wave fractal field. The groups of trees, of different sizes and ages, are going to grow along the time, contributing to overall resonant landscape network, in natural way, in harmony with landscape, and to spread, and merge together lastly. The expert experiences in landscape architecture of another sources should be introduced with an aim to implement their experience, and to even better reach an aim in doing so.

Introducing an ancient Art-Land-tis knowledge would help to better integrate the small vegetation islands in existing cross-regional water supply resonant landscape

network. It would be advisable to build a competent international teams, including the far the better, all representatives from affected region, and beyond, capable to follow the same aim, in order to introduce the best strategy and methods, for examine some pilot projects, wherever the needs and possibilities for realization are presented.

It would not be recommended to slow down examining of the project, in any way. The results of the project are of common interest, therefor it overcomes any local or particular interests, and should not be classified as a secret, but rather the results of common values, should be shared upon worldwide public, with love. The process should be supported by international unity to provide an efficiency and accuracy, as well as to avoid disturbing and wasting of energy and time, allowing for justifying on investment, supporting success of projects of common, thus both, local and global interests. The financial funds should be provided from international foundations, since the results of the projects are of common interests. In doing so, an aim to reforest devastating landscapes, to return the abundance of life, to support the food production, and to improve for overall global harmony, could be reached in shorter time.

Furthermore, it would be advisable to implement high quality measurement systems, to provide accurate measurement results of standing wave properties of resonant landscape objects of particular interest. An existing standing wave fields could be significantly increased by building some additional resonant objects, such as castle-hills, at popper selected locations. To improve for selection method, of an appropriate resonant objects, in their form, location, and shape, which implementation would have an aim to significantly improve for intensity of electrical field of an existing landscape network, it would be recommended to implement the real model of local landscapes, in appropriate selected proportions. The real landscape model should be exposed to radiation of simulated natural standing wave field, using some standard devices of wide frequency range, such as Tesla transformer with spark gap. This would allow for performing an accurate measurement of maximal intensity of an energy field at particular points of interests, on the model of landscape, with an aim to out figure which kind of implemented resonant objects, at which particular locations, would match the highest amplification of energy field intensity. In doing so, we would be able to optimize overall results of the project, inclusively justifying on investment, significantly increasing the chances on success.

At the image below, is shown one possible way how to analyze the resonant landscape to out figure the positions of additional resonant objects. Among the concentric circles, as a model, which matches the standing wave propagation along the ground surface, Fibonacci spiral could also be efficiently implemented, in combination with many others geometry lines. The smaller resonant object groups should be integrated together in the larger group of higher fractal level, which should harmonically matches in already presented resonant landscape network.



The image above shows one possible way how to analyze the resonant landscape with an aim to out figure possible locations of additional resonant objects, which implementation should significantly improve for intensity of an overall energy field in their next surrounding and far beyond.

Example of revitalizing of Avalon

In order to better learn the grammar of an ancient language imprinted within the resonant landscape network remained after, still imaginary, Art-Land-tis ancient civilization, it would be logical, first of all, to finish some restoring works, on some obviously deactivated parts of the resonant landscape network, in order to significantly improve for freshwater supplying system efficiency, in both local and cross-regional, thus global areas. Furthermore, we are going to learn in more details about rules, build into an existing landscape network, in order to be capable to reapply, an acquired knowledge worldwide, wherever it is evidently the presence of need to improve for harmony of resonant landscapes, increasing an existing energy field intensity, along with an efficiency of irrigation system, food production, freshwater supply, thus an abundance of life in general, worldwide.

Certainly, that Avala, the mountain in Belgrade, is one of resonant objects, which had been damaged long time ago. This had happened particularly intentionally, and particularly because of the lack of knowledge about the functionality of this beautiful mountain. The system of tunnels within the mountain, had been long term abused as dump, a place for store a waste produced in the city, caused by lack of knowledge, until it has been lastly ultimately buried. The point is that, one of essential purposes of the resonant object, is to pull up the underground freshwater, to flow toward the top of the resonant bell like mountain, allowing for irrigating the fertile fields, but also for freshwater supply system to cover the needs for drinking water.

The reason why such demolishing act like this intentionally tuck place, lies in the matter of fact that, rebellion in Ottoman Empire broke out, which resulted with separation of Montenegro and south Herzegovina, in middle Ages. The method of revenge, the main resonant node of an overall water supply system, Avalon, had been demolished, and ritually turned in its functionality, instead of to serve the life, to serve to death. Many water land lines have been cut away, and overall energy field had been decreased in intensity, which have caused decreasing of capacities of water springs, in whole Serbia, Montenegro, Macedonia, among the others, but also at Anatolia, the great part of Turkey, as well as at whole Arabian half island, and far beyond.

The middle-age castle-hill Zirje, with monumental tower, which stand in the middle of the town surrounded with stonewalls had been destroyed, thus the masculine character of the mountain had been turned back to a feminine. Of these reasons, the original name of mountain Avalon, had been changed to Avala, to better match the matter of fact, and to preserve the memory on Holy Grail, which remained hidden until recently. Furthermore, it could be possibly important, that the name of the middle-age town Zirje, placed on the top of the mountain, means acorn, the fruit of

oak tree, which represents the symbol related to the Sun, the central star, a source of energy, life, light, and love, the gateway to an overall harmony, and rest of eternal living universe.

Destruction of the tower and middle age town Zirje, had contributed to decreasing of energy intensity in huge area, but also locally, thus, although, the system of tunnels, was filled by mortal remains of human victims, and waste, with an aim to turn the life supporting properties of an resonant mountain in opposite, to serve the death, the matter of fact that, the intensity of energy field within the mountain decreased, had caused the underground water level to sink, thus to avoid for even higher pollution of the freshwater springs in surrounding.

To reveal the full functionality of Avalon mountain, to serve a life, and to contribute to overall harmony, matching the resonant landscape network again, it would be necessary to clean up the underground tunnels, first of all, and to remove the garbage on some place better suitable on this purpose.

The mausoleum, built as replacement of middle-age town Zirje, at modern time, serves also to death instead of to life, as original castle-hill, thus it would be necessary to move it on better appropriate place in accordance to its purpose. The architecture of original building could be rearranged and even expanded, in order to better match the resonant purpose of castle-hill. The wall around the castle should be rebuilt again maybe even in double concentric circles shape, in measurement steps based on two meters, to match a global, thus overall harmony, and reach the best results.

Furthermore, the related resonant objects in surrounding could be detected, in order to be verified on functionality and on need to be extended, accommodated, and even replaced by some new resonant objects, such as building blocks, monuments, parks or similar, to better match a total harmony of resonant landscape network, locally and globally.

Along the slopes of Avalon Mountain there are many private residences. They are not significantly disturbing an overall resonant functionality of Avalon. The system of tunnels has to be carefully cleaned, because the tunnels are going to be particularly filled with water, particularly with an air. It would be recommended, first of all to learn about the history of the mountain, investigating an original state, which than should be restored the far the better, without to damage an existing resonant buildings, thus to preserve particular network. It would be essentially to do not perform any archaeological excavations at this place, to avoid unnecessary wasting a time, but rather to move the material of the dump at appropriate distanced place, and to analyze the artifacts afterwards. Accordingly to some another underground tunnel systems, of similar purpose, it is to expect to find some resonant bodies within the

tunnels, as big stones, rocks, or even though ceramic monoliths of different shapes. These resonant objects should not be removed nor damaged, since their purpose is to contribute to energy distribution within the resonant mountain.

There is another resonant hill, situated on an imaginary line drawn between Rtanj and Avalon mountains, placed slightly northern, not far away from Belgrade, a capitol of Serbia. The place of interest match the position of last local bus station, at Iriski Venac, the favor picnic place for inhabitants of Novi Sad, the pearl in the collection of the resonant landscape network geographical objects in wide area around there. I could remember, pulling up in the light of awareness of mine, some old foggy, childhood memories, of the existence of remains, of some strange stonewalls at this place, at early sixties of the last century. In the middle of the stonewall ring, there was remains of an old building, in form of round shaped base, probably demolished tower. The far I could remember, the tower was destroyed during the Second World War, not as long time ago.

The stonewall in form of circle, the crown of the hill, has been removed instead of to be repaired or replaced, caused by the lack of knowledge about its functionality. It seems to be, that some group of experts, have kept the knowledge of common good secretly, representing themselves as very important, based on inherited but obviously falsified habits, accordingly to the results.

Furthermore, it is well known that wide area around this place, has been much more rich with freshwater resources, but along the last fifty years numerous water springs have gradually reduced their capacity, and even have dried completely. Also in case of Iriski Venac, similar to Avala mountain, there is a presence of system of tunnels, which have to be cleaned in order to match their original functionality, related to freshwater supply system, as part of global resonant landscape network.

It would be recommended to build the new castle-hill at the same position as destroyed original resonant building, restoring the resonant crown at the top of the hill, in order to magnify already presented standing wave energy field focused within the hill. This would pull up underground water allowing the water to flow upwards towards the top of the hill, against the gravity force, resulting with the new freshwater springs in the wide region of Fruska Gora, at least. It is also going to increase efficiency of some existing water springs in the wide region, thus far beyond local surrounding area. Tuning both resonant mountains to better match an overall harmony, being an important contributors of resonant landscape network in general, is not only going to result in improvement of the water supply efficiency locally, but rather with high probability, also across the region, in whole Serbia, Montenegro, FRY Macedonia, Greece, Bulgaria, Turkey, Arabia and even Africa, but also across wide northern region, contributing in doing so to the harmony at all, in life supporting way.



In addition, we are going to try to explain the speculation about the similarity of both names, such as in case of a names of mountain in Belgrade, capitol of Serbia, Avala, and legendary island Avalon, related to the middle-age legends about the Holy Grail. We are intending to claim, that an legends, among the others folk treasures, although being a kind of collective dream, are related much more to the realm, then it seems to be, at the first glance.

The coincidence of both names of Avalon and Avala is not just a single case among similar coincidences, as we could be aware of. Although, the legendary Avalon had been represented as an island, which resonant form is comparable to the form of mountain, or hill, close related to resonant form of bell, which rings. Furthermore, both of them are also related to an element of Water, which represents essential resource for planetary life in general, including in its symbolical meaning the meanings of woman, a mother. Another coincidence matches the legend of Atlantis, which had been also represented as an island, also related to an element of Water, to abundance of life, and to the mother Earth, to global unity, also far beyond the planetary borders. In the light of these coincidences, let's try to explain some possible etymology of the related names.

The name of Fruska Gora, means Fruz's Forest which remember us that once upon a time, in the matter of fact, not as far in the past, as it seems to be, on the first sight, it was the favor living resort for Celtic folk Fruz, or Frees. The relation to Etruscan name is also legible within the name of this Celtic, pre-Roman north folk, as well as it is still presented in an actual name of the hill.

Turning back the lost functionality to an Avalon mountain is going to initialize the rebuilding of an Avalon heritage worldwide. In the matter of fact, exactly this is the content of the legend of Avalon, which has been preserved in English folks tradition, in multidimensional form. Indeed, the real Holy Grail could be identified as global resonant landscape network, which provides the freshwater, balance of an atmosphere in function of an Atlas' columns, communication system, welfare area, and unity with universe in harmony, thus abundance of Life and Love. We could be aware of the matter of fact, which should not be ignored, that something went wrong, along the history, all over the world, culminating along the time till recently. It is about the fight for the might, so called control, which disturbs an overall prosperity, turning all real values in oppose directions, producing a chaos, disturbing a global harmony, replacing relationships based on love with relationships based on sadistic, ill, brutality, and fear of being victim. This kind of tradition must be removed completely, since it is just about non-intelligent demolishing of the fundamental life resources, in cuckoo parasitic, amok running lifestyle. This is obviously about, hidden, mean, but wide spread attack of parasitic species, with cuckoo properties, which could be stopped efficiently, implementing a global medication, with an aim to high efficiently remove all parasitic cuckoo species, non capable to match an overall harmony, just producing disaster, due to strong impact on humanity, among the other species.

Accordingly to the fractal structure of all-pervasive background energy field, it would be possible to perform a global healing, in similar way, such as in case of example of ill sheep, affected by parasitic band worms, a member of cuckoo family, could be healed, implementing appropriate medication and cure. Band warms, hornets, giant

squids, among the others species are also of cuckoo family membership, accordingly to the same genetic material shared among these numerous parasitic species, which are definitely non welcome to be preserved in any form and number, all around the world. Not the human is fault, but rather cuckoo. Humanity is just obligate to perform a global healing implementing appropriate medication and cure, preserving in doing so, the life in all abundance of species, in quantity and quality, all over the world.

Reapplying the standing wave technology, an Art-land-tis ancient civilization heritage, which is still applied worldwide, is going to return the life back on huge desert surfaces, by allowing the freshwater springs to outbreak on demand and need, supporting the overall vegetation growth. Reforesting is going to be possible to be easily examined worldwide, on common global benefits, overall prosperity and abundance of life, along with doing a high reliable business, which would very fast justified on investment. This simple fact is plausible if we are aware of the matter of fact that, the price of devastating landscape is much lower than the price of landscape rich with life, thanks to the freshwater supply resonant system.

Declaration and gratitude

Cover of the book is collage made by Vladimir Mikael, inspired by photography of landscape with view at pyramids field of ancient Kush Kingdom, recently located at south Sudan, and north Ethiopia and Uganda. The source of image inspiration is Wikipedia.

http://en.wikipedia.org/wiki/Kingdom_of_Kush

Feel free to reuse and share an information respecting the spirit of unity and of supporting abundance of life, both globally and locally, the far the better. Please just include the link to the source of information in your work, or even better include a short description, in order to support an author to get more publicity, thus to easier complete this work, of common interest.

Thanks to everybody who tuck part in any way to support materialization of this and another books, as well as to help spreading information represented within. Feel free to support me in doing my work, at least by spreading a word about, and also buying some of already published [eBooks](#) for symbolic price, although the information is available free of charge. Thanks for contributing in supportive way to overall life supporting harmony, with an aim to increase Love, Light, and Peace.

Vladimir Mikael
Berlin, 2014



vladimir.mikael@gmail.com

Links

[Sem Osmanagic](#) – Bosnian Pyramids

[The Spirit of Rtanj](#) – Information about the pyramidal mountain in Serbia

[Art Landscape](#) – all related links are present at this location

[Books](#) by Vladimir Mikael

[Hillsforts](#) - An Atlas of Hillforts in Britain and Ireland

[ArtLandscape](#) - additional Links

